

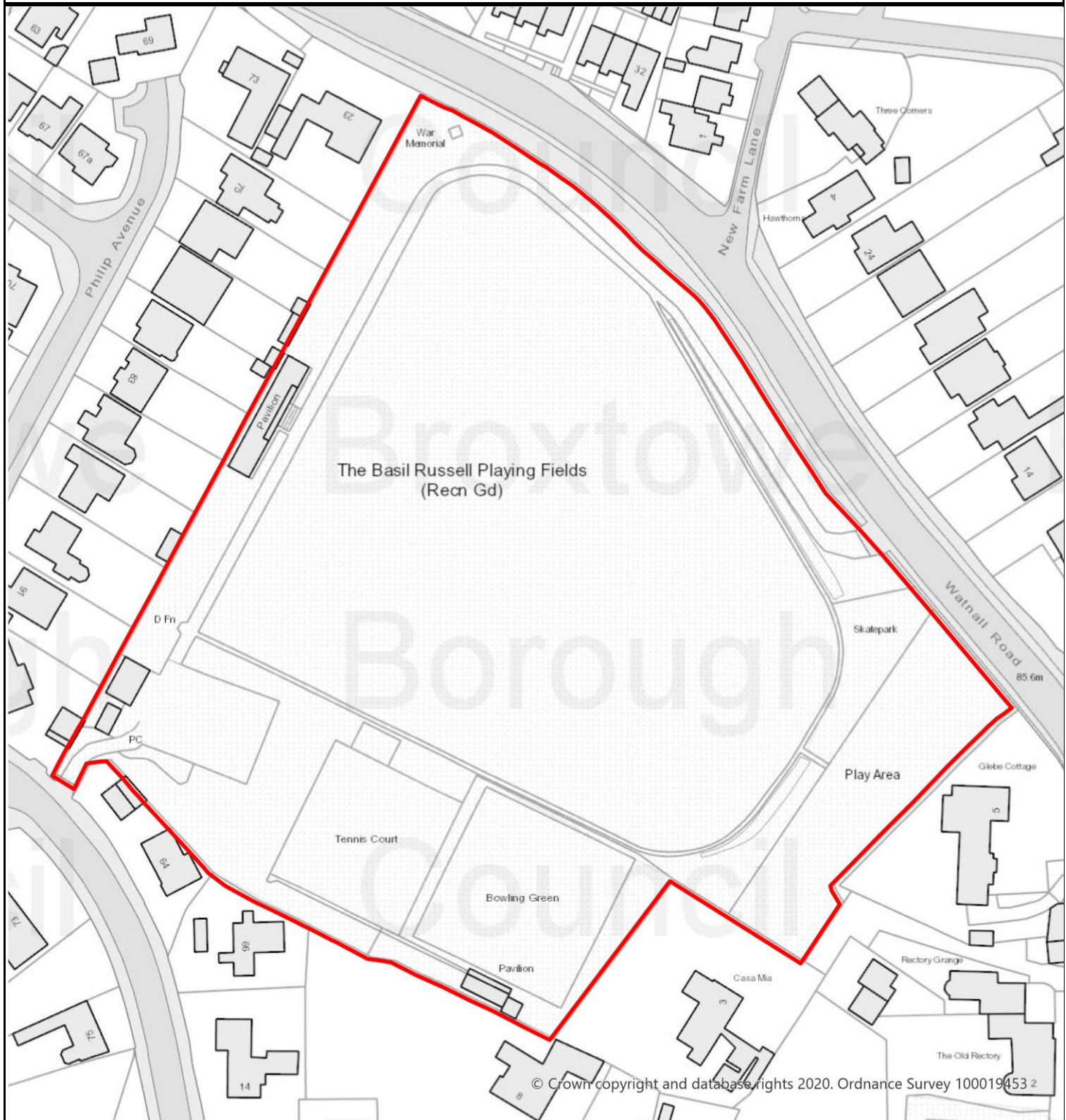
Basil Russell Playing Fields



Broxtowe Borough Council Alcohol Control Public Spaces
Protection Order



Broxtowe
Borough
COUNCIL



© Crown copyright and database rights 2020. Ordnance Survey 100019453 2

Not to Scale

You are not permitted to copy, sub-license, distribute or sell any of this data to third parties in any form.

NOTES AND INFORMATION

 Restricted Area

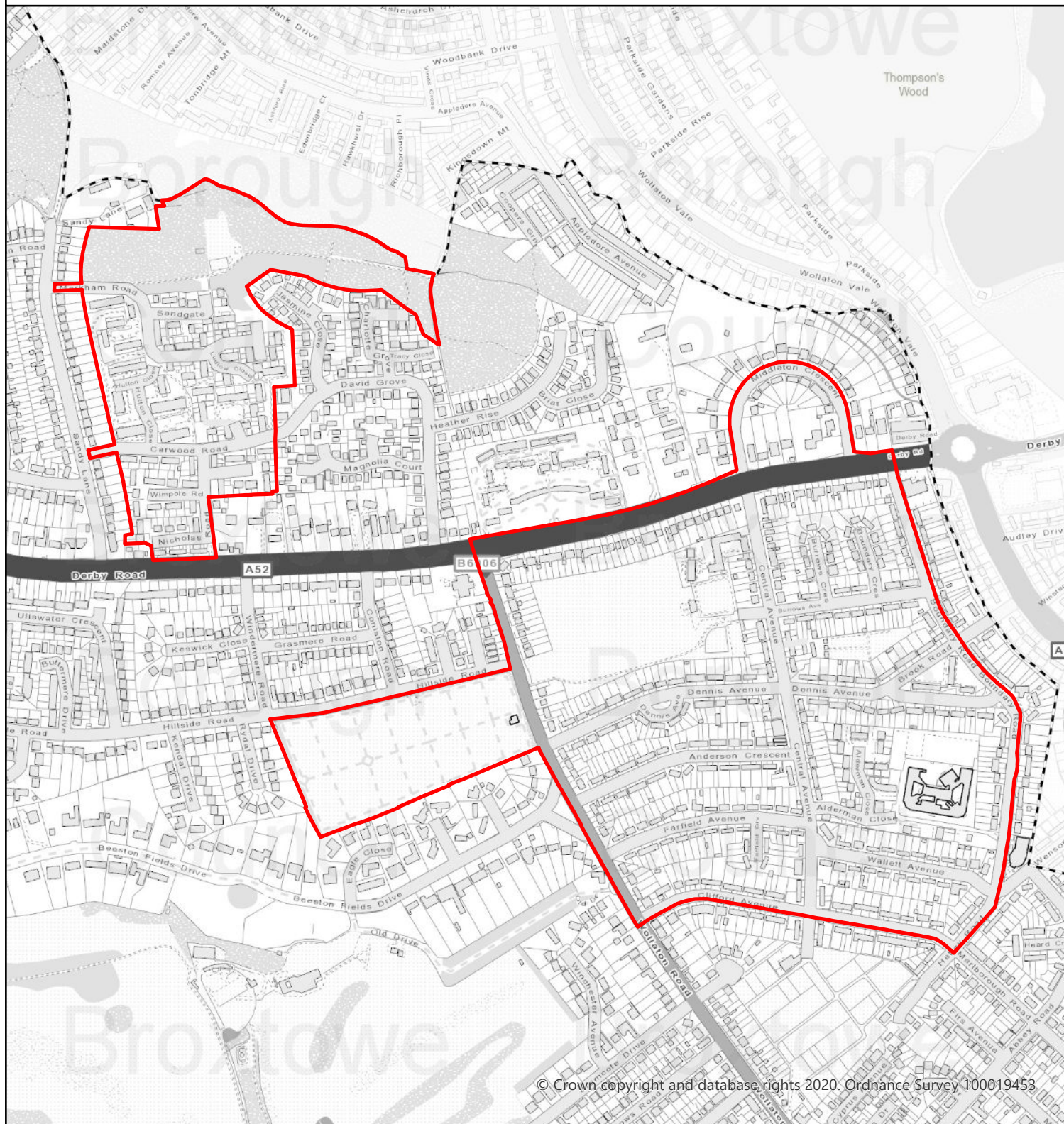


Beeston North

Broxtowe Borough Council Alcohol Control
Public Spaces Protection Order



Broxtowe
Borough
COUNCIL



© Crown copyright and database rights 2020. Ordnance Survey 100019453

Not to Scale

You are not permitted to copy, sub-license, distribute or sell any of this data to third parties in any form.

NOTES AND INFORMATION

 Restricted Area

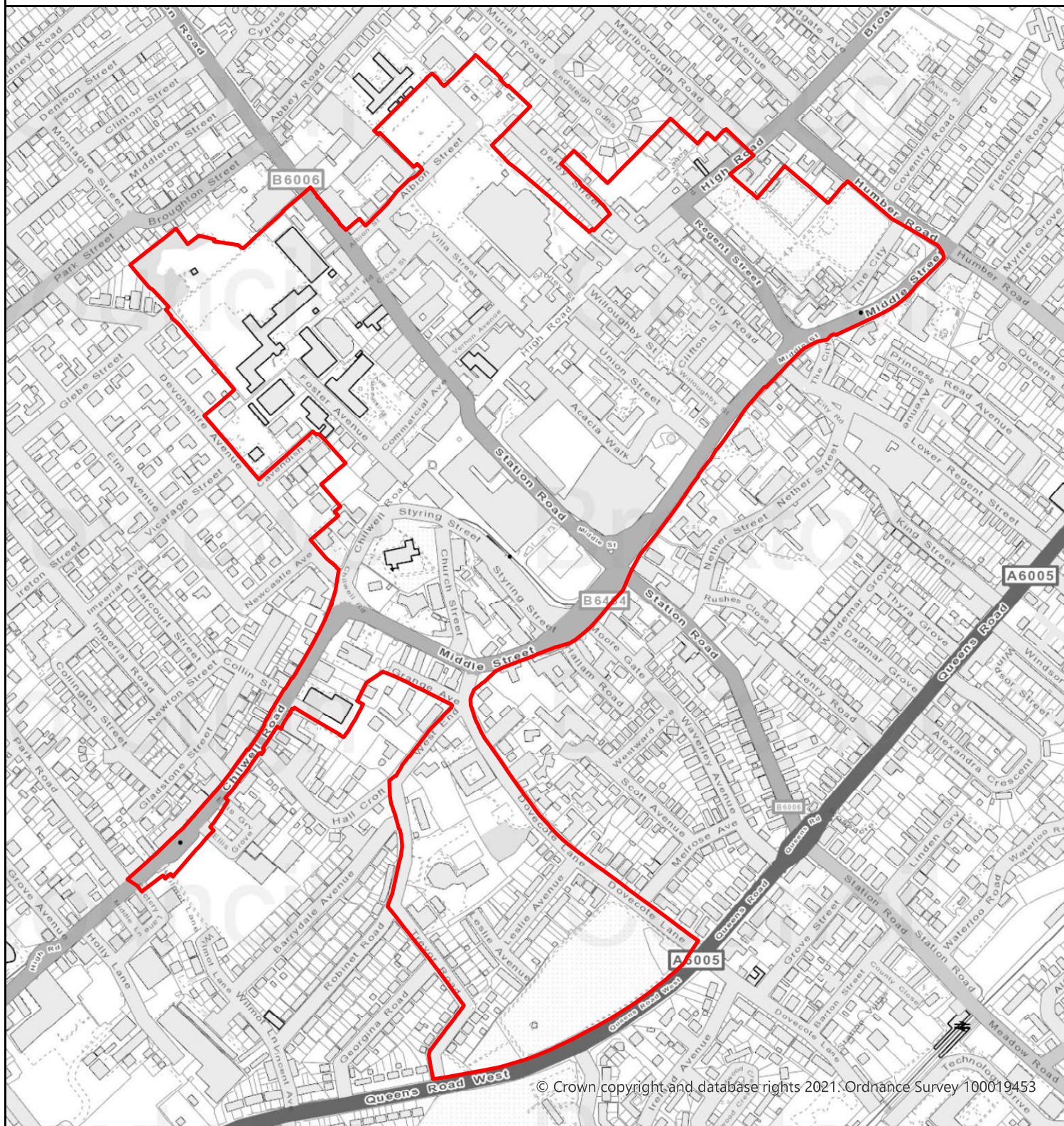


Beeston Town Centre

Broxtowe Borough Council Alcohol Control
Public Spaces Protection Order



Broxtowe
Borough
COUNCIL



Not to Scale

You are not permitted to copy, sub-license, distribute or sell any of this data to third parties in any form.

NOTES AND INFORMATION

 Restricted Area



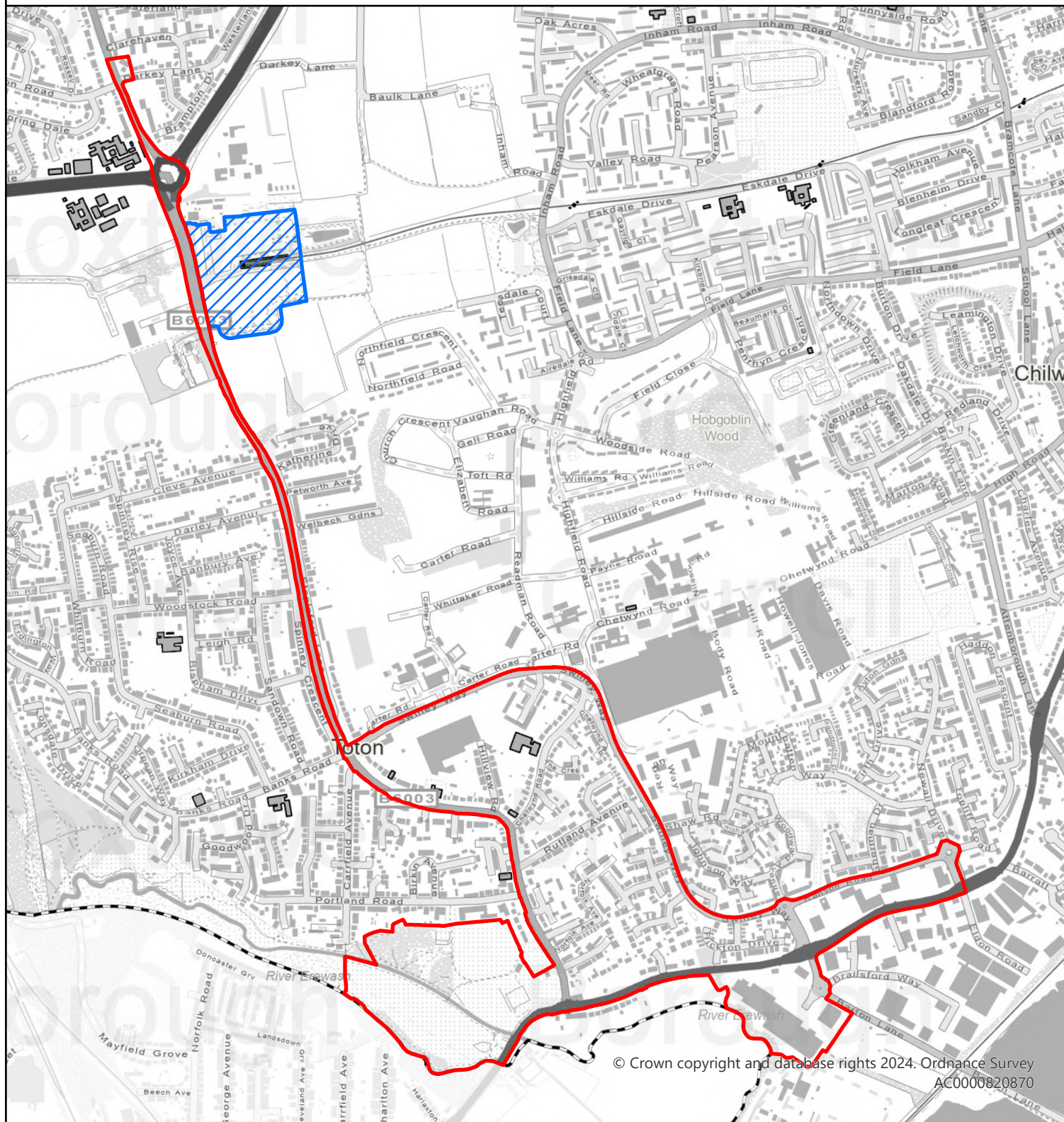
Chilwell Retail Park

Public Spaces Protection Order

Proposed Extension



Broxtowe
Borough
COUNCIL



Not to Scale

You are not permitted to copy, sub-license, distribute or sell any of this data to third parties in any form.

NOTES AND INFORMATION

 Public Spaces Protection Order (PSPO)

 PSPO Proposed Extension

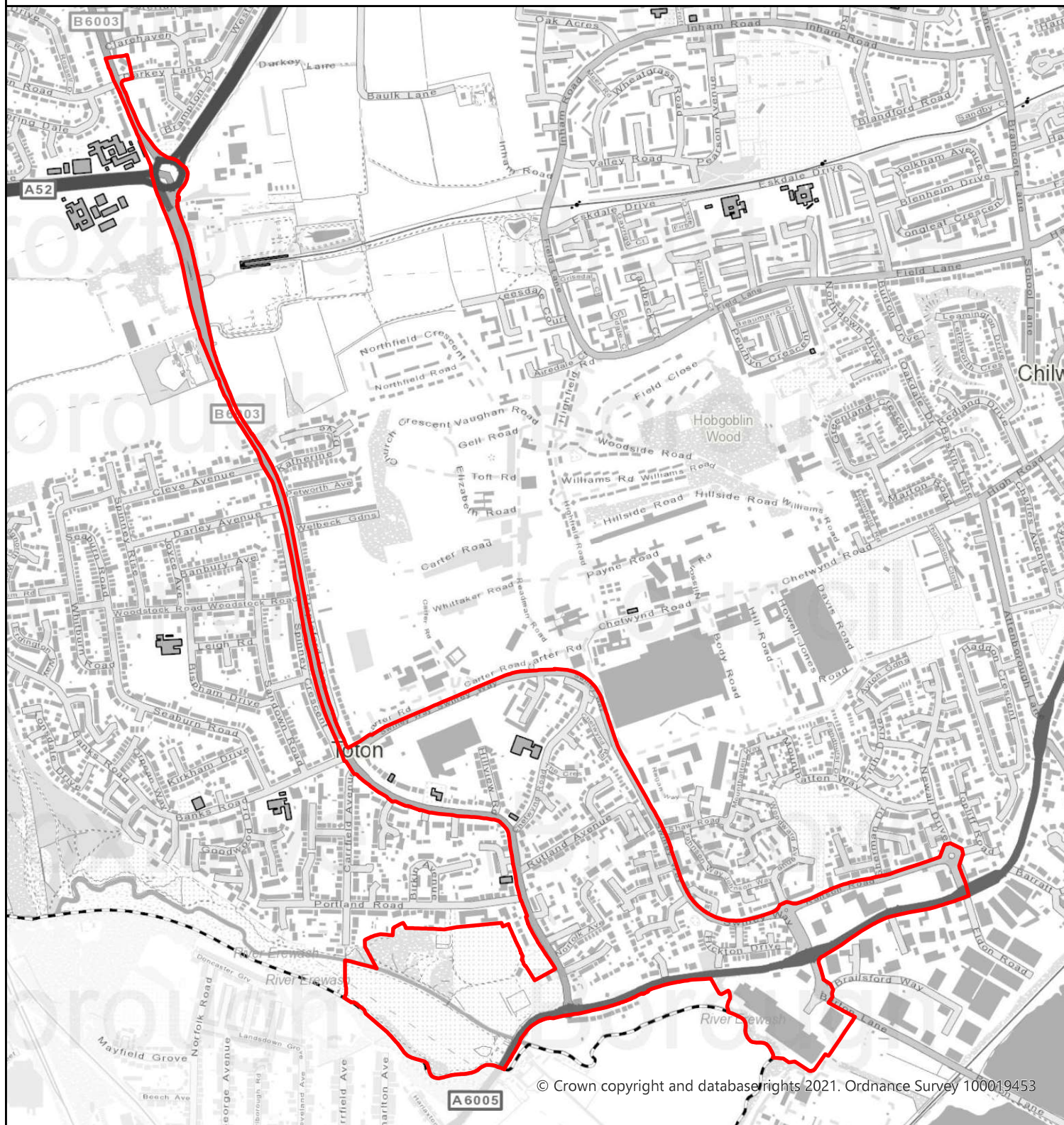


Chilwell Retail Park

Broxtowe Borough Council Alcohol Control
Public Spaces Protection Order



Broxtowe
Borough
COUNCIL





© Crown copyright and database rights 2021. Ordnance Survey 100019453

Not to Scale

You are not permitted to copy, sub-license, distribute or sell any of this data to third parties in any form.

NOTES AND INFORMATION

-  Restricted Area
-  Proposed Extension



Eastwood Town Centre

Broxtowe Borough Council Alcohol Control
Public Spaces Protection Order



Broxtowe
Borough
COUNCIL



© Crown copyright and database rights 2020. Ordnance Survey 100019453

Not to Scale

You are not permitted to copy, sub-license, distribute or sell any of this data to third parties in any form.

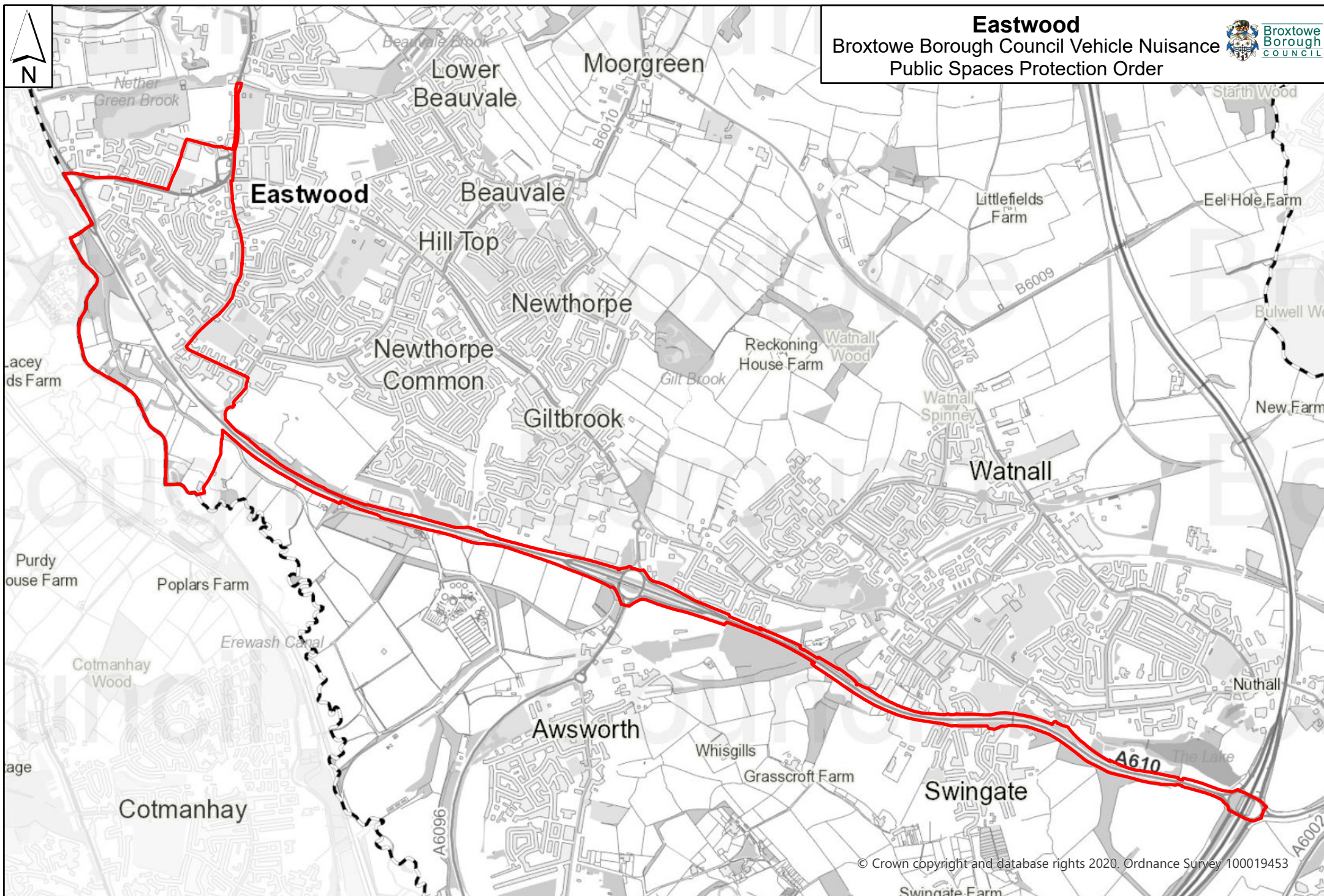
NOTES AND INFORMATION

 Restricted Area



Eastwood

Broxtowe Borough Council Vehicle Nuisance
Public Spaces Protection Order

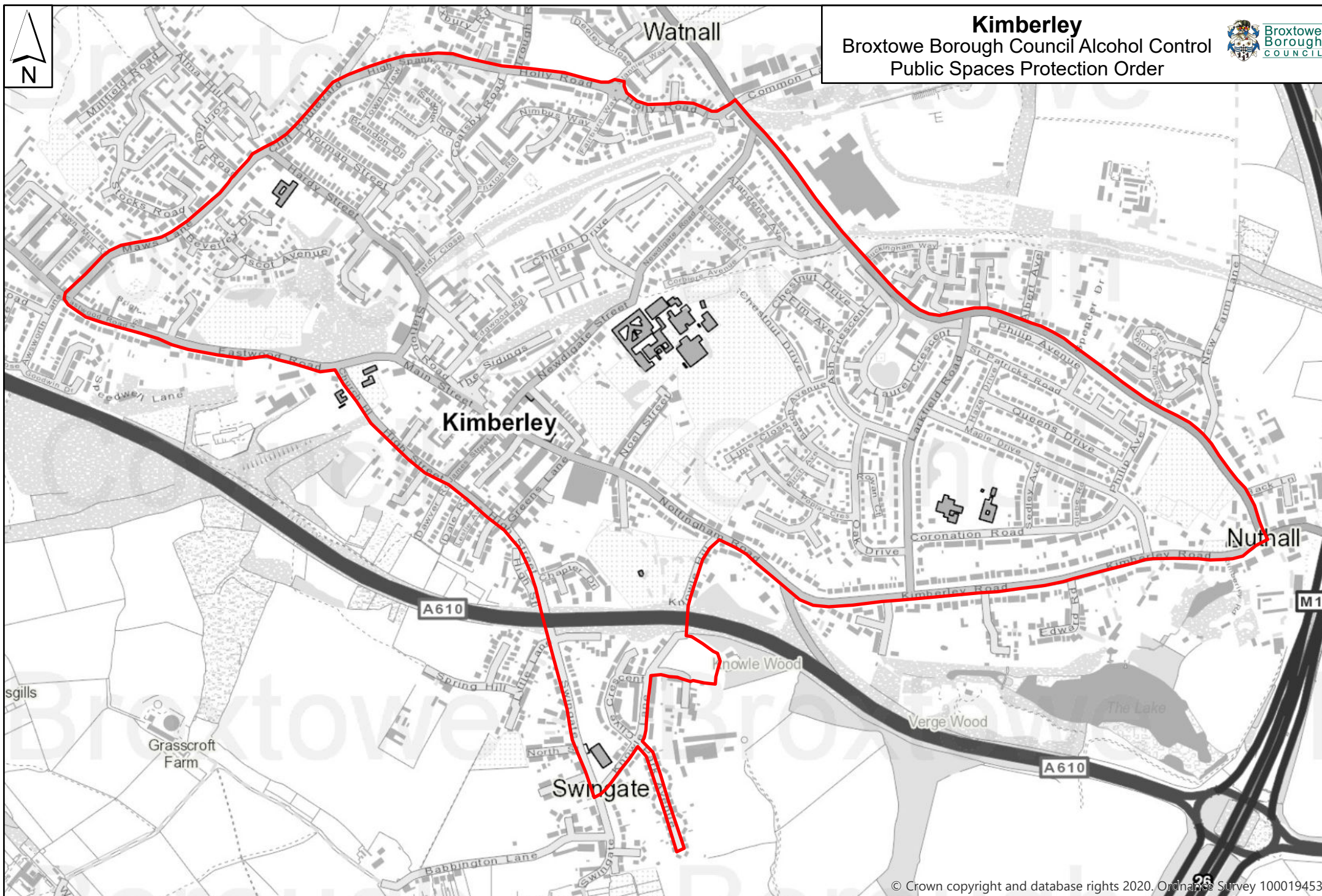


© Crown copyright and database rights 2020. Ordnance Survey 100019453



Kimberley

Broxtowe Borough Council Alcohol Control
Public Spaces Protection Order



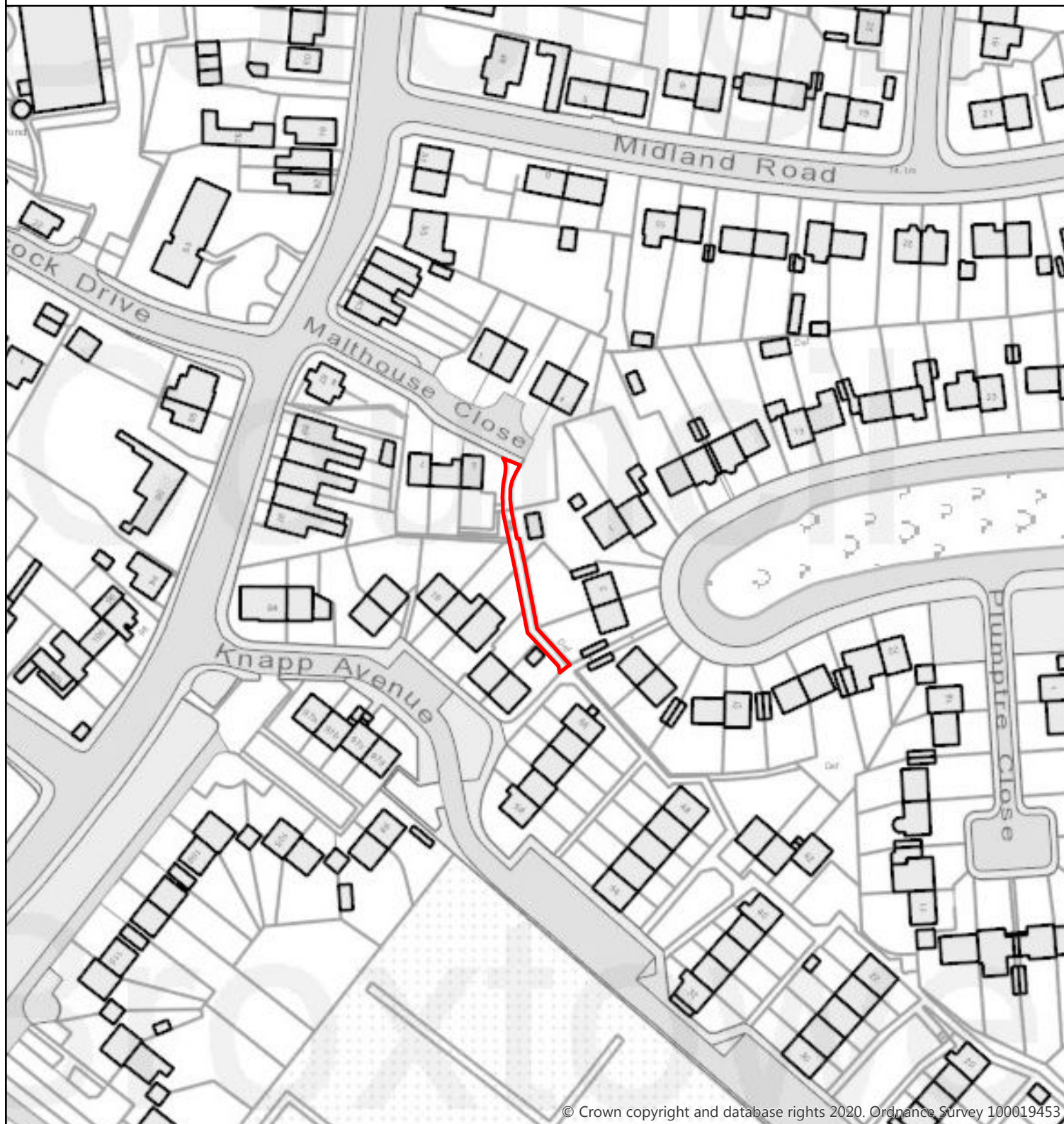


Broxtowe Borough Council PSPO

Rear of Knapp Avenue & Plumtre Way
leading to Malthouse Close



Broxtowe
Borough
COUNCIL



© Crown copyright and database rights 2020. Ordnance Survey 100019453

Not to Scale

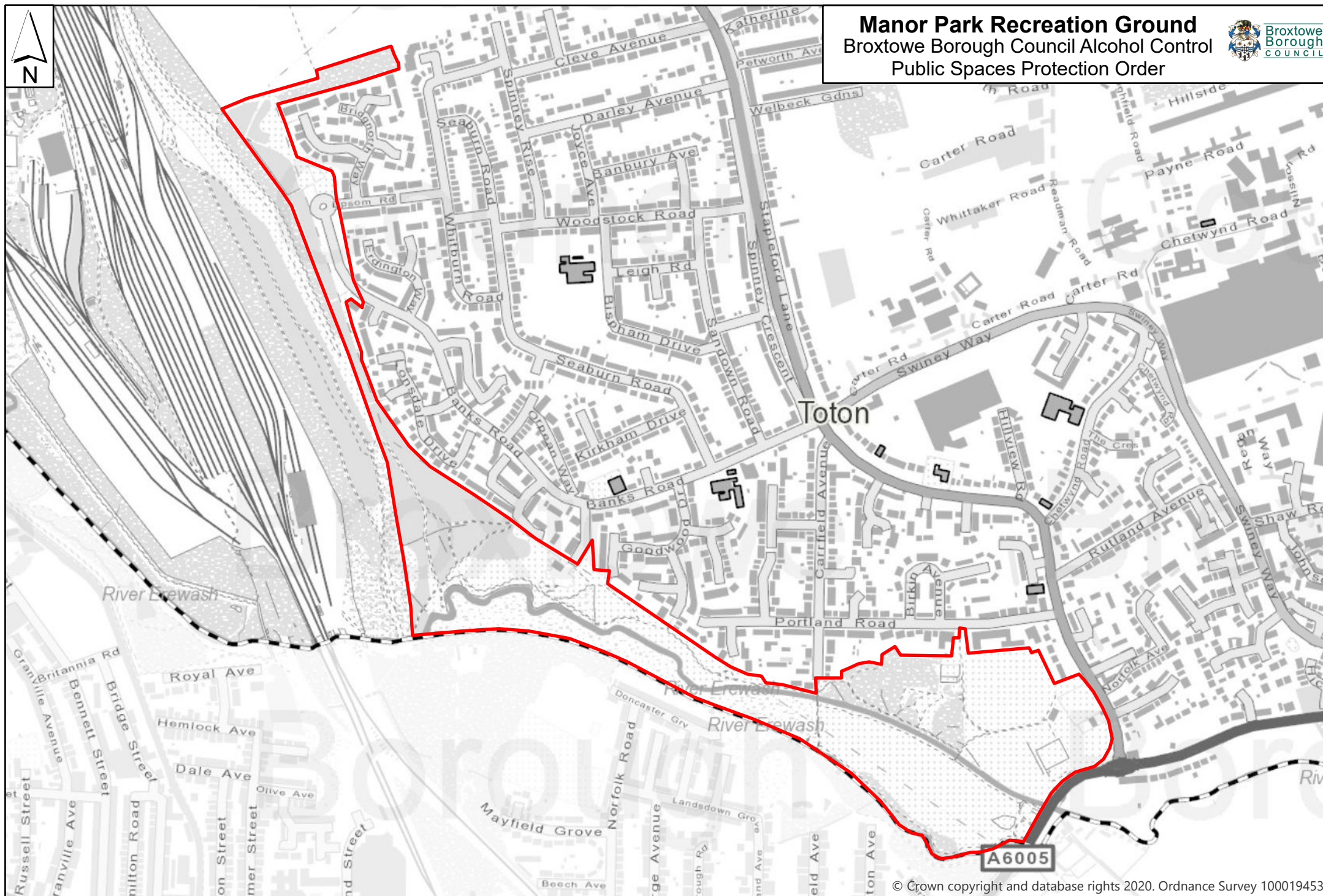
You are not permitted to copy, sub-license, distribute or sell any of this data to third parties in any form.

NOTES AND INFORMATION

 Restricted Area



Manor Park Recreation Ground
Broxtowe Borough Council Alcohol Control
Public Spaces Protection Order



© Crown copyright and database rights 2020. Ordnance Survey 100019453

Not To Scale

Restricted Area —

You are not permitted to copy, sub-license, distribute or sell any of this data to third parties in any form.

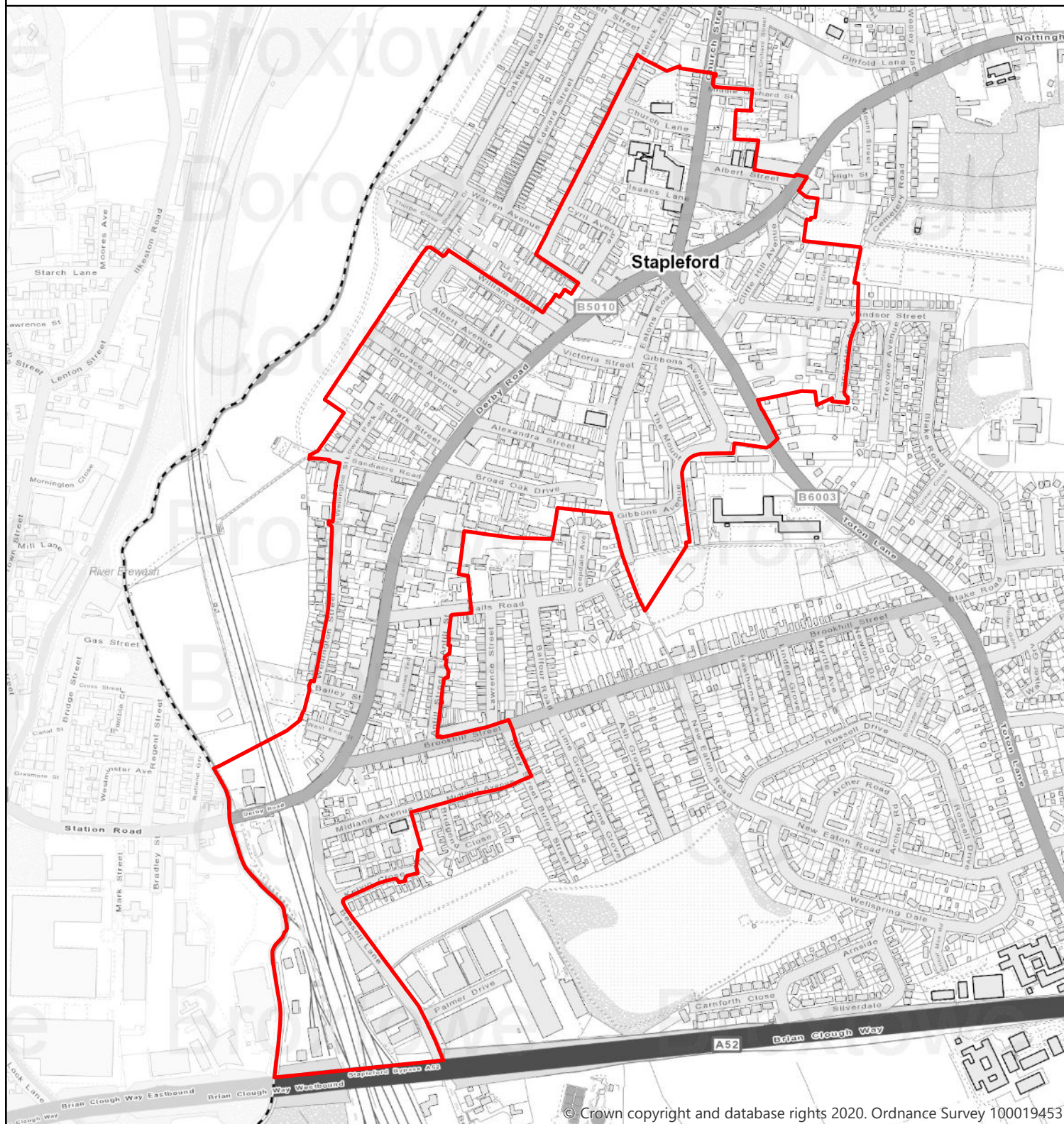


Stapleford Town Centre

Broxtowe Borough Council Alcohol Control
Public Spaces Protection Order



Broxtowe
Borough
COUNCIL



Not to Scale

You are not permitted to copy, sub-license, distribute or sell any of this data to third parties in any form.

NOTES AND INFORMATION

 Restricted Area